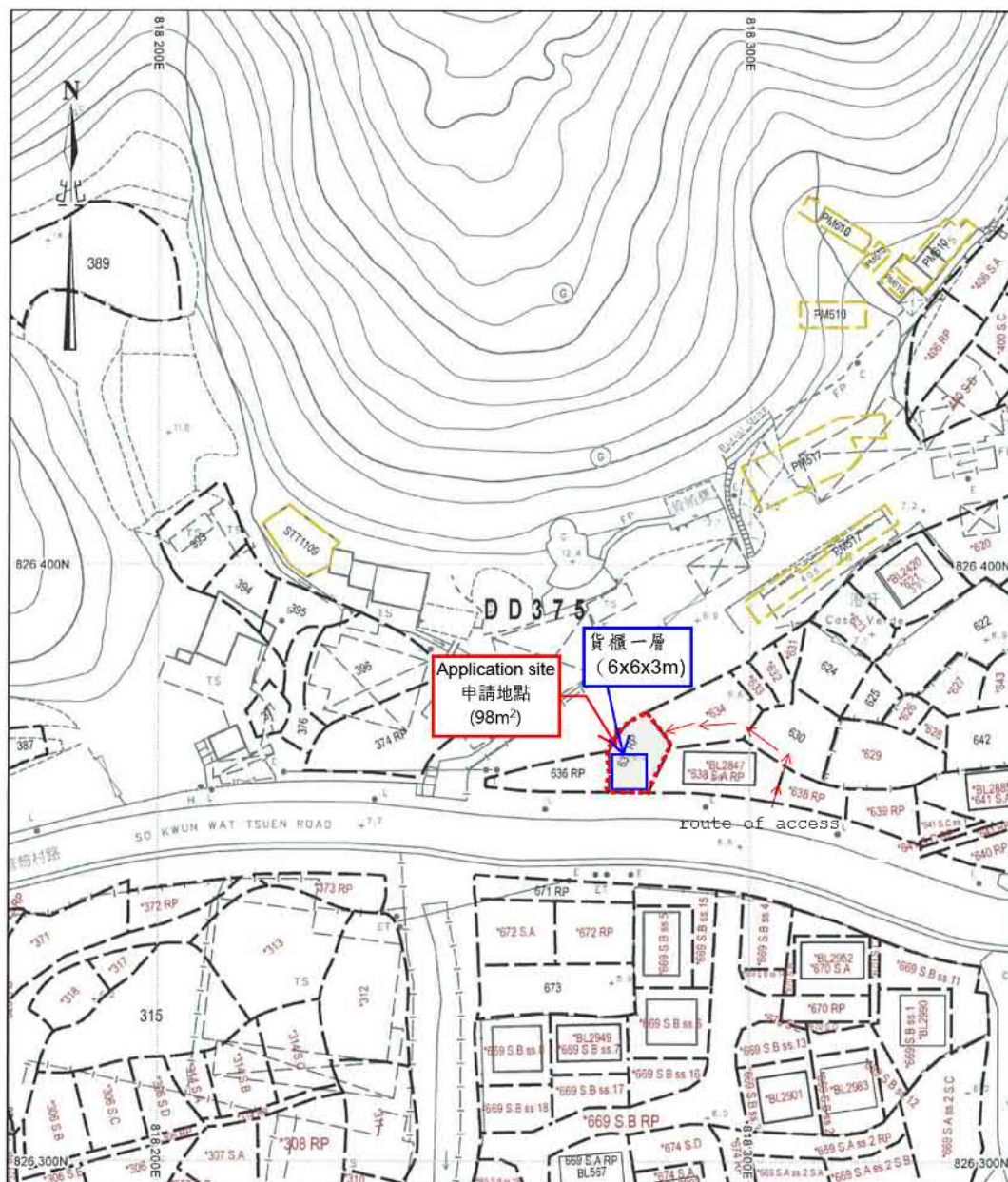
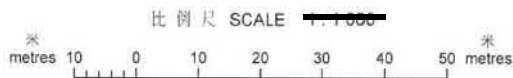


# 地段索引圖 LOT INDEX PLAN



地政總署測繪處 Survey and Mapping Office, Lands Department



Locality : \_\_\_\_\_

Lot Index Plan No. : ags\_S0000039670\_0001

District Survey Office : Lands Information Center

Date : 19-Feb-2020

Reference No. : 6-SW-13C,6-SW-18A

香港特別行政區政府 一 版權所有  
 © Copyright reserved - Hong Kong SAR Government  
 SMO-P01 20200219175028 10

**免責聲明**

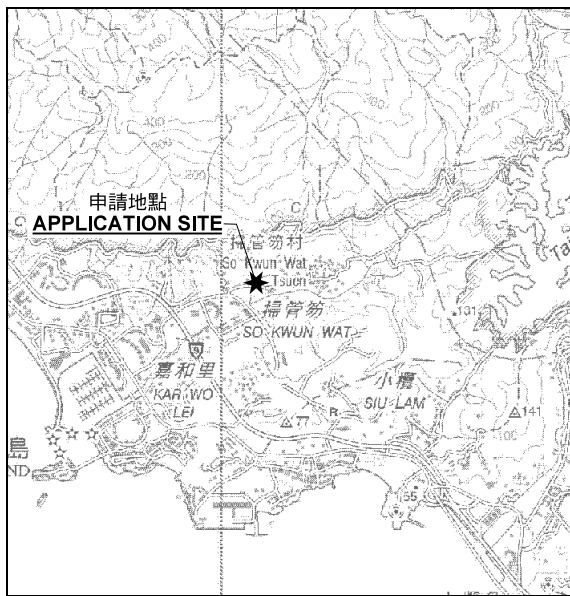
本圖則乃地段索引圖的複本，顯示地段界線的大概位置，包括根據政府撥地、臨時政府撥地、短期租約及政府土地租用牌照而臨時佔用土地的位置。臨時佔用土地的情況可憑藉短期通知出現或終止，因此應向有關的分區地政專員核實。本圖則所示的資料必須透過實地測量予以核實。當有更佳或新的地界證據時，地段索引圖可能會被修訂而無須事先通知。

**Disclaimer**

This plan is a copy of the lot index plan showing the approximate location of lot boundaries, including the temporary occupation of land under Government Land Allocations, Temporary Government Land Allocations, Short Term Tenancies and Government Land Licences. The temporary occupation of land may be created or terminated at short notice and should be confirmed with the District Lands Officer. The information shown on this plan **MUST** be verified by field survey. The lot index plan may be revised without prior notification as better or new boundary evidence becomes available.

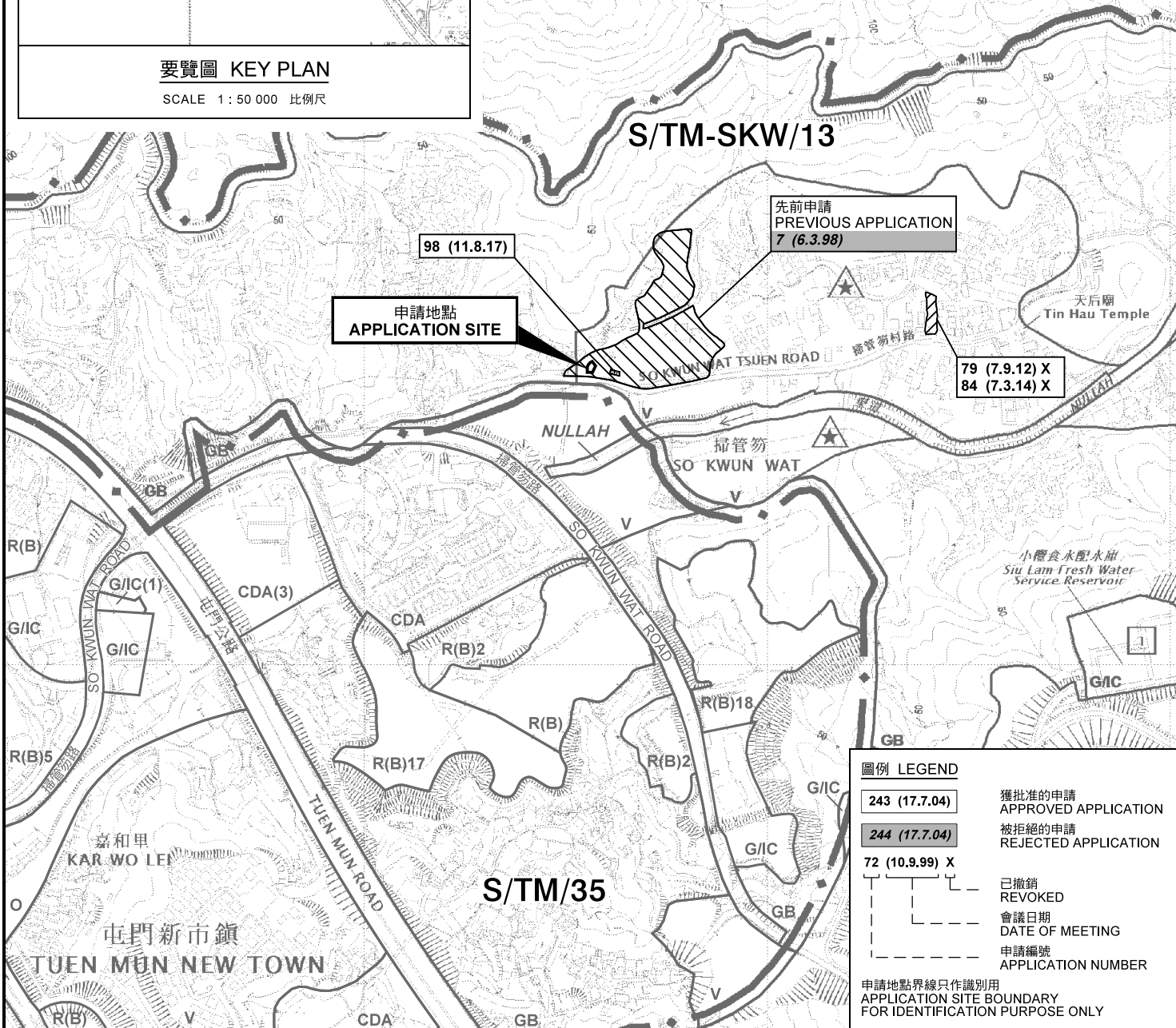
參考編號 REFERENCE No.	繪圖 DRAWING
A/TM-SKW/107	A-1

(摘錄自申請人於18.6.2020呈交的申請書)  
 (Extract from Applicant's  
 Submission Dated 18.6.2020)



要覽圖 KEY PLAN

SCALE 1:50 000 比例尺



圖例 LEGEND

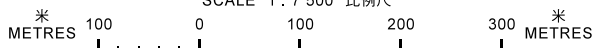
- 243 (17.7.04) 獲批准的申請  
APPROVED APPLICATION
- 244 (17.7.04) 被拒絕的申請  
REJECTED APPLICATION
- 72 (10.9.99) X 已撤銷  
REVOKED
- 會議日期  
DATE OF MEETING
- 申請編號  
APPLICATION NUMBER

申請地點界線只作識別用  
APPLICATION SITE BOUNDARY  
FOR IDENTIFICATION PURPOSE ONLY

位置圖 LOCATION PLAN

擬議臨時商店及服務行業(為期3年)  
新界屯門掃管笏村丈量約份第375約地段第637號餘段  
PROPOSED TEMPORARY SHOP AND  
SERVICES FOR A PERIOD OF 3 YEARS  
LOT 637 RP IN D.D.375, SO KWUN WAT VILLAGE,  
TUEN MUN, NEW TERRITORIES

SCALE 1:7 500 比例尺



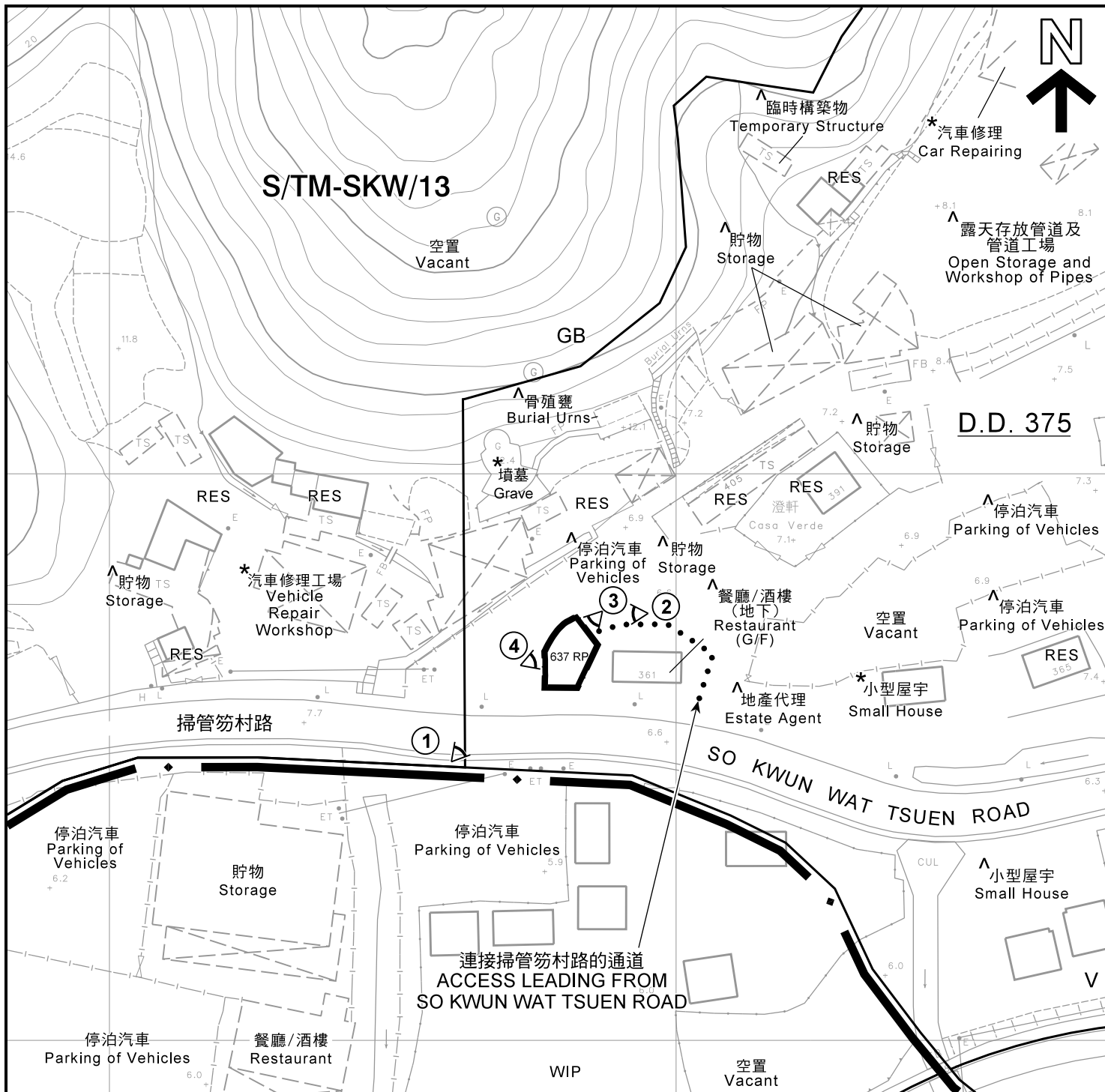
本摘要圖於2020年6月22日擬備，  
所根據的資料為於2015年12月1日  
核准的分區計劃大綱圖編號 S/TM-SKW/13  
EXTRACT PLAN PREPARED ON 22.6.2020  
BASED ON OUTLINE ZONING PLAN No.  
S/TM-SKW/13 APPROVED ON 1.12.2015

規劃署  
PLANNING  
DEPARTMENT



參考編號  
REFERENCE No.  
A/TM-SKW/107

圖 PLAN  
A-1



註釋 Notes:

- (1) 2020年6月4日勘測的土地用途  
Land uses shown on this plan are in accordance with the land use survey conducted by the Planning Department on 4.6.2020
- (2) \* 土地用途跟1993年7月勘測的土地用途一致  
Indicates that the use is the same as that revealed by the land use survey conducted by the Planning Department on 7.1993
- (3) ^ 土地用途跟1993年7月勘測的土地用途有別  
Indicates that the use is different from that revealed by the land use survey conducted by the Planning Department on 7.1993

圖例 LEGEND

- 申請地點(界線只作識別用)  
APPLICATION SITE (BOUNDARY FOR IDENTIFICATION PURPOSE ONLY)
- V** 鄉村式發展  
VILLAGE TYPE DEVELOPMENT
- GB** 綠化地帶  
GREEN BELT
- RES** 住用構築物  
RESIDENTIAL STRUCTURES
- WIP** 施工中  
WORKS IN PROGRESS
- 實地照片的觀景點  
VIEWING POINT OF SITE PHOTO

平面圖 SITE PLAN

擬議臨時商店及服務行業(為期3年)  
新界屯門掃管笏村丈量約份第375約地段第637號餘段  
PROPOSED TEMPORARY SHOP AND SERVICES FOR A PERIOD OF 3 YEARS  
LOT 637 RP IN D.D.375, SO KWUN WAT VILLAGE, TUEN MUN, NEW TERRITORIES

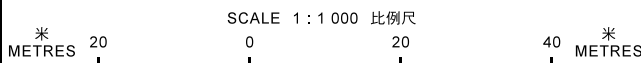
本摘要圖於2020年6月29日擬備, 所根據的資料為測量圖編號 6-SW-13C 及 6-SW-18A  
EXTRACT PLAN PREPARED ON 29.6.2020 BASED ON SURVEY SHEETS No. 6-SW-13C AND 6-SW-18A

規劃署  
PLANNING DEPARTMENT



參考編號  
REFERENCE No.  
A/TM-SKW/107

圖 PLAN  
A-2





連接掃管笏村路的通道  
ACCESS LEADING FROM  
SO KWUN WAT TSUEN ROAD

掃管笏村  
SO KWUN WAT TSUEN

掃管笏村路

SO KWUN WAT TSUEN ROAD

Nullah

渠道

掃管笏  
SO KWUN WAT

掃管笏路

SO KWUN WAT ROAD

圖例 LEGEND



申請地點(界線只作識別用)  
APPLICATION SITE  
(BOUNDARY FOR IDENTIFICATION  
PURPOSE ONLY)

本摘要圖於2020年6月22日擬備，所根據的資料為地政總署於2019年9月27日拍得的航攝照片編號 E065387C  
EXTRACT PLAN PREPARED ON 22.6.2020  
BASED ON AERIAL PHOTO No.  
E065387C TAKEN ON 27.9.2019  
BY LANDS DEPARTMENT

航攝照片 AERIAL PHOTO

擬議臨時商店及服務行業(為期3年)  
新界屯門掃管笏村丈量約份第375約地段第637號餘段  
PROPOSED TEMPORARY SHOP AND  
SERVICES FOR A PERIOD OF 3 YEARS  
LOT 637 RP IN D.D.375, SO KWUN WAT VILLAGE,  
TUEN MUN, NEW TERRITORIES

規劃署  
PLANNING  
DEPARTMENT



參考編號  
REFERENCE No.  
A/TM-SKW/107

圖 PLAN  
A-3



申請地點界線只作識別用  
APPLICATION SITE BOUNDARY FOR IDENTIFICATION PURPOSE ONLY

本圖於2020年6月29日擬備，所根據的資料為攝於2020年6月3日的實地照片  
PLAN PREPARED ON 29.6.2020  
BASED ON SITE PHOTOS  
TAKEN ON 3.6.2020

**實地照片 SITE PHOTO**  
擬議臨時商店及服務行業(為期3年)  
新界屯門掃管笏村丈量約份第375約地段第637號餘段  
PROPOSED TEMPORARY SHOP AND  
SERVICES FOR A PERIOD OF 3 YEARS  
LOT 637 RP IN D.D.375, SO KWUN WAT VILLAGE,  
TUEN MUN, NEW TERRITORIES

規劃署  
PLANNING  
DEPARTMENT



參考編號  
REFERENCE No.  
A/TM-SKW/107

圖 PLAN  
A-4a

3



4



申請地點界線只作識別用  
APPLICATION SITE BOUNDARY FOR IDENTIFICATION PURPOSE ONLY

本圖於2020年6月22日擬備，所根據的資料為攝於2020年6月3日的實地照片  
PLAN PREPARED ON 22.6.2020  
BASED ON SITE PHOTOS  
TAKEN ON 3.6.2020

**實地照片 SITE PHOTO**  
擬議臨時商店及服務行業(為期3年)  
新界屯門掃管笏村丈量約份第375約地段第637號餘段  
PROPOSED TEMPORARY SHOP AND  
SERVICES FOR A PERIOD OF 3 YEARS  
LOT 637 RP IN D.D.375, SO KWUN WAT VILLAGE,  
TUEN MUN, NEW TERRITORIES

規劃署  
PLANNING  
DEPARTMENT



參考編號  
REFERENCE No.  
A/TM-SKW/107

圖 PLAN  
A-4b